

London Borough of Enfield

# Highfield Primary School



Silver accredited

## Highfield Primary School

01/09/2017 - 31/08/2018

---

### School information

---

**Current Level**

Silver accredited

**Awarded**

September 2016

**Valid until**

August 2018

## Basic information

### Opening hours

07:30 - 21:00

### Student school hours

08:55 - 15:20

### Breakfast club opening hours

08:00 - 08:55

### Extended school visiting time

06:00

### Number of staff

74

### Site crossing points

0 crossings

### Site crossing patrol

No

### Joint access

Unknown

## Travel and planning

### Bus routes

329

### Bus stop procedure

Unknown

### Catchment area

The postcode data for existing pupils demonstrates that not a significant proportion of postcodes lie within a walkable distance from the school. It is considered likely that a similar proportion of pupils from the expanded school will fall within the bands, as a result walk and stride initiative will be promoted more in the school.

### Expansion plans

As of September 2019 the school will have fully expanded to a 3 form entry school.

### Engineering measures

School sign at the beginning of Highfield Road and Slow Down sign at the end of the road. Zig zag lines right outside the school on Highfield Road - with timed restrictions. Zebra crossing on Green Lanes - not too far away from the school.

### Other travel information

Winchmore School - a large secondary school - is located opposite Highfield Primary. This means that the road outside the school is especially busy at the beginning and end of the school day (particularly the end). There is a main pedestrian entrance to the school, and two further gates (one for the Infants and one for the Juniors) that are opened at the beginning and end of the school day. The Infant gate is not located right next to the zebra crossing and therefore many parents and children cross without using this.

### Rules relating to school travel

Unknown

### Notes about travel in the area

Unknown

### Cycle routes

Unknown

## Facilities and parking

### Covered sheffield stand

Unknown

### Sheffield stand

Unknown

### Cycle racks

Unknown

### Other cycle parking

Unknown

### Scooter parking

Unknown

### Access to car park

Unknown

### Helmet lockers

Unknown

### Student storage lockers

Unknown

### Staff storage lockers

37 lockers

### Staff shower facilities

No

### Number of entrances

0 entrances

### Local speed limit

0 mph

### Motorcycle parking

Unknown

### Staff parking

35 spaces

### Staff car share parking

Unknown

### Disabled parking

1 spaces

### Visitor parking

1 spaces

### Coach parking

No

## Edubase data

### Address

Highfield Road

London

N21 3HE

2083602149

[Go to website](#)

### Phase of education

Primary

### School type

Community School

### Gender

Mixed

### Age range

3 - 11

### Number of pupils

604

### DfE Number

308/2092

### URN

132203

### Status

Open

---

## Targets

---

### ✓ Achieved

#### Cycle

**Description**

% or No.: Percentage; Current 4.00; Target 5.00.

**Planned date**

01/06/2018

**Closed date**

01/06/2018

#### Park and Stride (5 minute walk plus)

**Description**

% or No.: Percentage; Current 0.00; Target 2.00.

**Planned date**

01/06/2018

**Closed date**

01/06/2018

### ↻ In progress

#### Scooting

**Description**

To increase the % of children scooting to school. Current % = 9% Target % = 10%

**Planned date**

07/06/2018

#### Car Travel

**Description**

To decrease the % of children coming to school by car (not including park and stride or car share). Current % = 38% Target % = 37%

**Planned date**

07/06/2018

---

## Survey Groups

---

### Whole School (pupil and staff) hands up survey 2017/2018

Participants	Date	Responses	Response rate
Pupils & staff	09/05/2018	662	96%

#### Active travel (51%/62%)

Walking (36%/23%)

Scooting (9%/19%)

Buggy (0%/0%)

Cycling (6%/20%)

#### Public transport (10%/7%)

Rail/Overground  
(0%/0%)

Tube (0%/0%)

DLR (0%/0%)

Tram (0%/0%)

Public bus (10%/6%)

School bus/Taxi  
(0%/0%)

River (0%/0%)

#### Car (38%/31%)

Car/Motorcycle  
(35%/30%)

Car share (0%/0%)

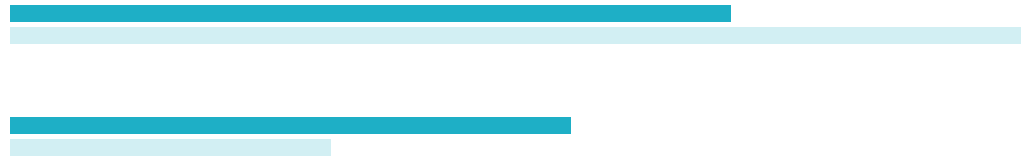
Park and stride  
(2%/0%)

## Whole School hands-up survey 2016/17

Participants	Date	Responses	Response rate
Pupils & staff	23/05/2017	610	97%

### Active travel (51%/74%)

Walking (39%/23%)



Scooting (7%/21%)



Buggy (0%/0%)



Cycling (4%/30%)



### Public transport (10%/9%)

Rail/Overground  
(0%/1%)



Tube (0%/0%)



DLR (0%/1%)



Tram (0%/0%)



Public bus (10%/4%)



School bus/Taxi  
(0%/2%)

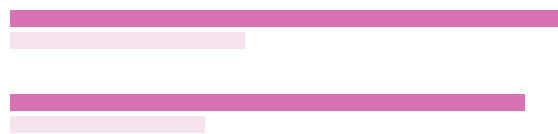


River (0%/2%)



### Car (39%/17%)

Car/Motorcycle  
(36%/14%)



Car share (2%/3%)



Park and stride  
(0%/0%)

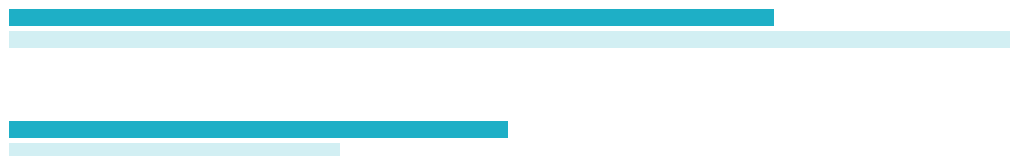


# Bike It Hands Up Survey

Participants	Date	Responses	Response rate
Puplis	01/12/2016	480	100%

## Active travel (45%/60%)

Walking (30%/20%)



Scooting (12%/16%)



Buggy (0%/0%)

Cycling (4%/25%)



## Public transport (15%/21%)

Rail/Overground  
(0%/8%)



Tube (0%/2%)



DLR (0%/1%)



Tram (0%/0%)

Public bus (12%/5%)



School bus/Taxi  
(2%/5%)



River (0%/0%)

## Car (40%/19%)

Car/Motorcycle  
(40%/19%)



Car share (0%/0%)

Park and stride  
(0%/0%)

## 2015/2016 Survey

Participants	Date	Responses	Response rate
Pupils & staff	18/05/2016	647	227%

### Active travel (41%/55%)

Walking (36%/19%)

Scooting (2%/7%)

Buggy (0%/0%)

Cycling (3%/29%)

### Public transport (13%/20%)

Rail/Overground  
(0%/1%)

Tube (0%/4%)

DLR (0%/0%)

Tram (0%/0%)

Public bus (13%/11%)

School bus/Taxi  
(0%/3%)

River (0%/0%)

### Car (47%/26%)

Car/Motorcycle  
(38%/17%)

Car share (2%/5%)

Park and stride  
(6%/4%)



## 2014/2015 Survey

Participants	Date	Responses	Response rate
Pupils & staff	06/05/2015	604	121%

### Active travel (34%/55%)

Walking (29%/24%)

Scooting (4%/12%)

Buggy (0%/0%)

Cycling (1%/20%)

### Public transport (18%/15%)

Rail/Overground  
(1%/5%)

Tube (0%/2%)

DLR (0%/0%)

Tram (0%/0%)

Public bus (17%/6%)

School bus/Taxi  
(0%/2%)

River (0%/0%)

### Car (48%/30%)

Car/Motorcycle  
(41%/19%)

Car share (2%/5%)

Park and stride  
(5%/6%)

## 2012/2013 Survey

Participants	Date	Responses	Response rate
Pupils & staff	01/09/2012	527	0%

### Active travel (42%/68%)

Walking (37%/27%)

Scooting (3%/10%)

Buggy (0%/0%)

Cycling (2%/31%)

### Public transport (13%/11%)

Rail/Overground  
(0%/5%)

Tube (0%/1%)

DLR (0%/0%)

Tram (0%/0%)

Public bus (12%/5%)

School bus/Taxi  
(0%/0%)

River (0%/0%)

### Car (45%/21%)

Car/Motorcycle  
(41%/17%)

Car share (5%/4%)

Park and stride  
(0%/0%)

## 2006/2007 Survey

Participants	Date	Responses	Response rate
Puplis	10/01/2007	300	0%

### Active travel (36%/58%)

Walking (36%/36%)

Scooting (0%/0%)

Buggy (0%/0%)

Cycling (0%/22%)

### Public transport (9%/11%)

Rail/Overground  
(1%/1%)

Tube (0%/0%)

DLR (0%/0%)

Tram (0%/0%)

Public bus (8%/10%)

School bus/Taxi  
(0%/0%)

River (0%/0%)

### Car (55%/31%)

Car/Motorcycle  
(54%/30%)

Car share (1%/1%)

Park and stride  
(0%/0%)

---