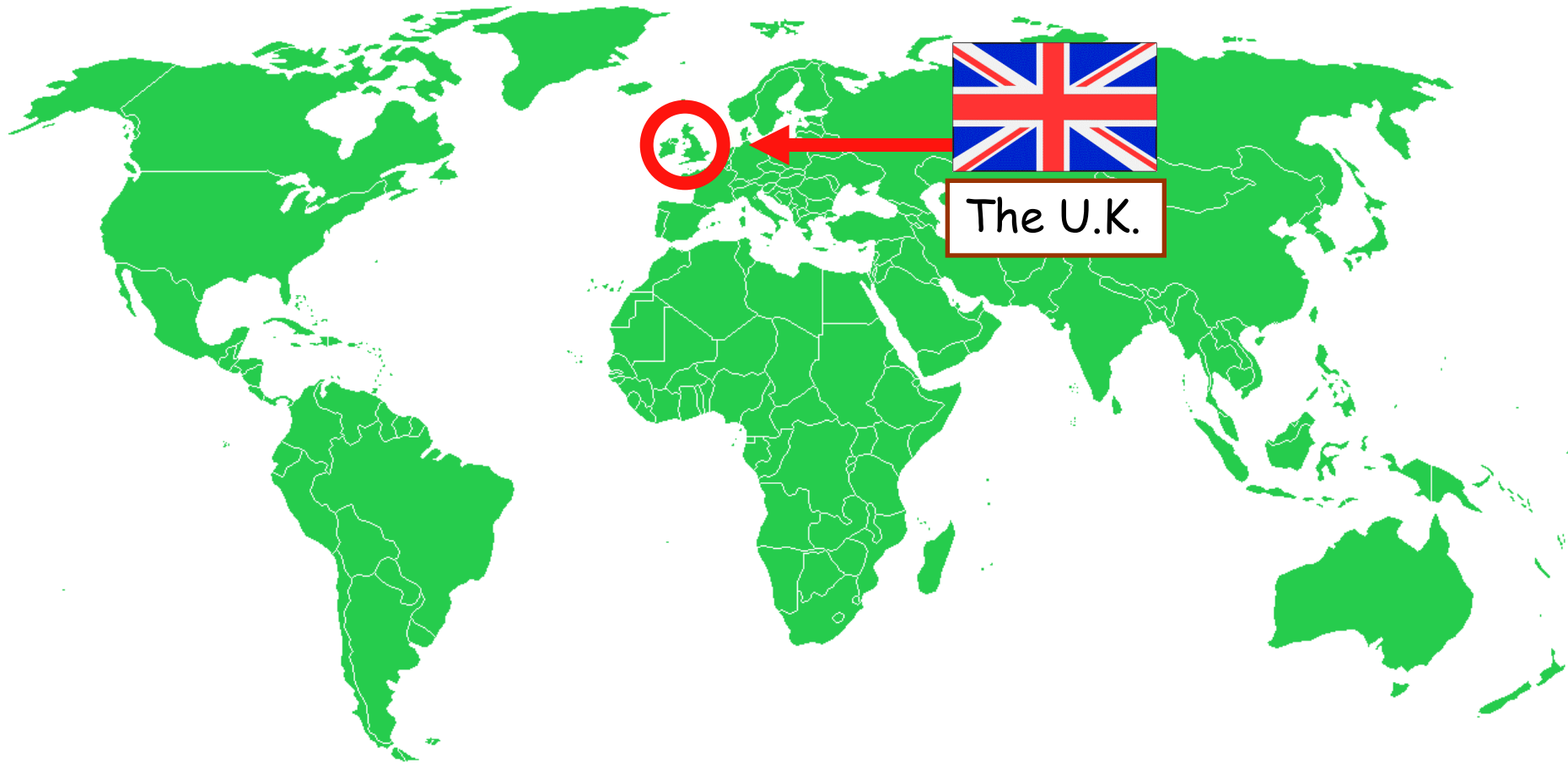


Unit 6: Investigating our local area



Learnanywhere

Where is our local area in relation to other places?



Can you find our local area on a map of the U.K.?

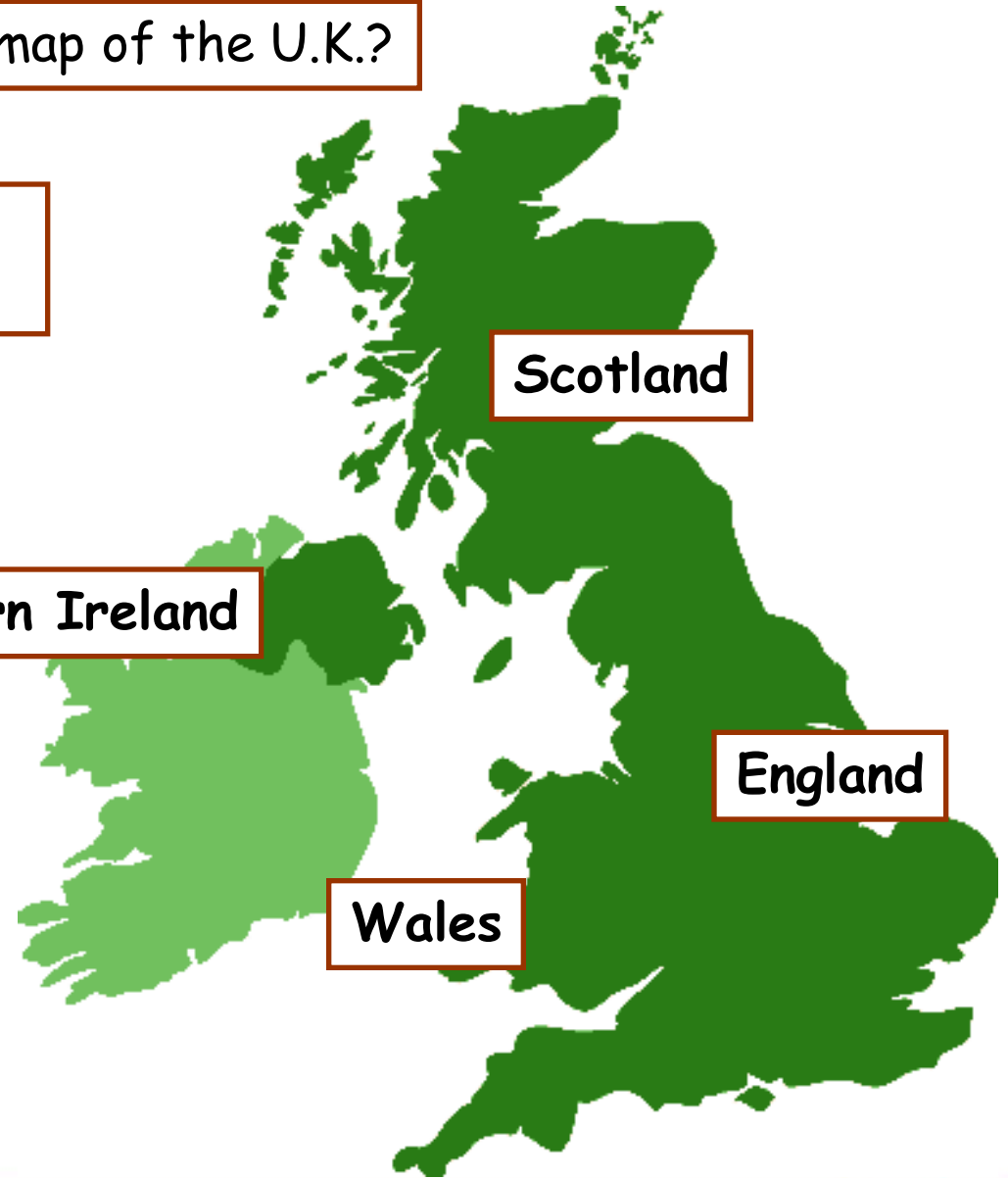
Is it in Scotland, England,
Wales or Northern Ireland?

Northern Ireland

Scotland

Wales


England



What different types of land-use are there in our area?



Shops



Forest



Roads



Countryside



Farms



Houses



Rubbish

Which types of land use are man-made, and which are natural?



Countryside **Natural**



Shops **Man-made**



Forest **Natural**



Houses **Man-made**



Farms **Man-made**

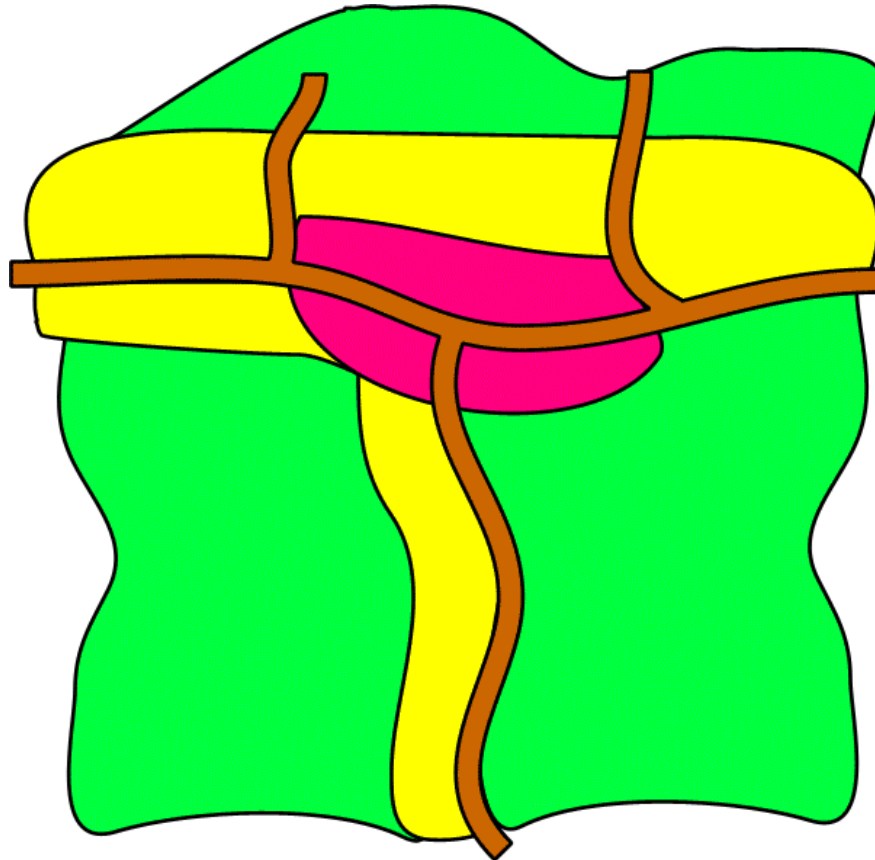






Roads **Man-made**



Rubbish **Man-made**

Here is an example of a plan showing land use for a small village



- Shops 
- Farmland 
- Houses 
- Roads 

Try to draw a similar plan for your own area, showing how land is used.

What jobs do people in our area have?

Collect information about the jobs that adults in your local area do. Sort the jobs into categories and make a pie chart to show how many people have each category of job.

Manufacturing: 33%

Self employed: 15%

Farming: 4%

Sales: 26%

Professional: 22%

